

From Pixels to Value UAV Data, Processing and Management in the ArcGIS Platform

David Andrews
Luke Dixon
May 15 2019

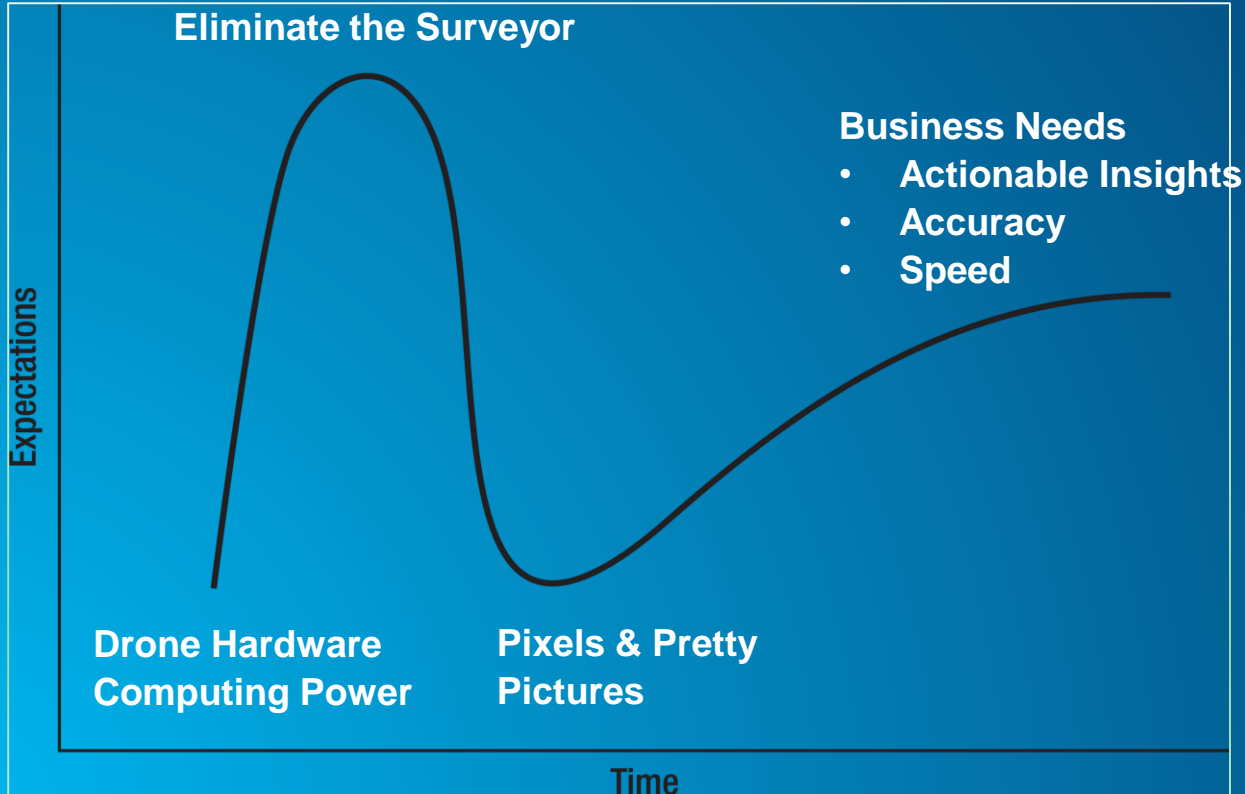


Introducing - Global Raymac

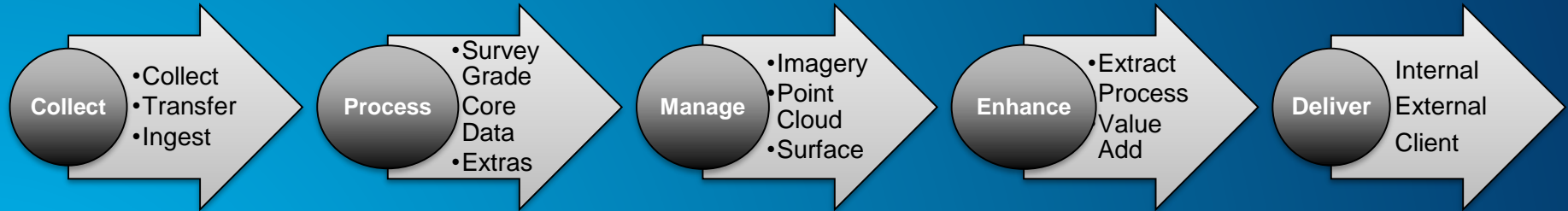
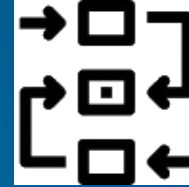


```
while (alive)
{
  eat();
  sleep();
  code();
  repeat();
}
```

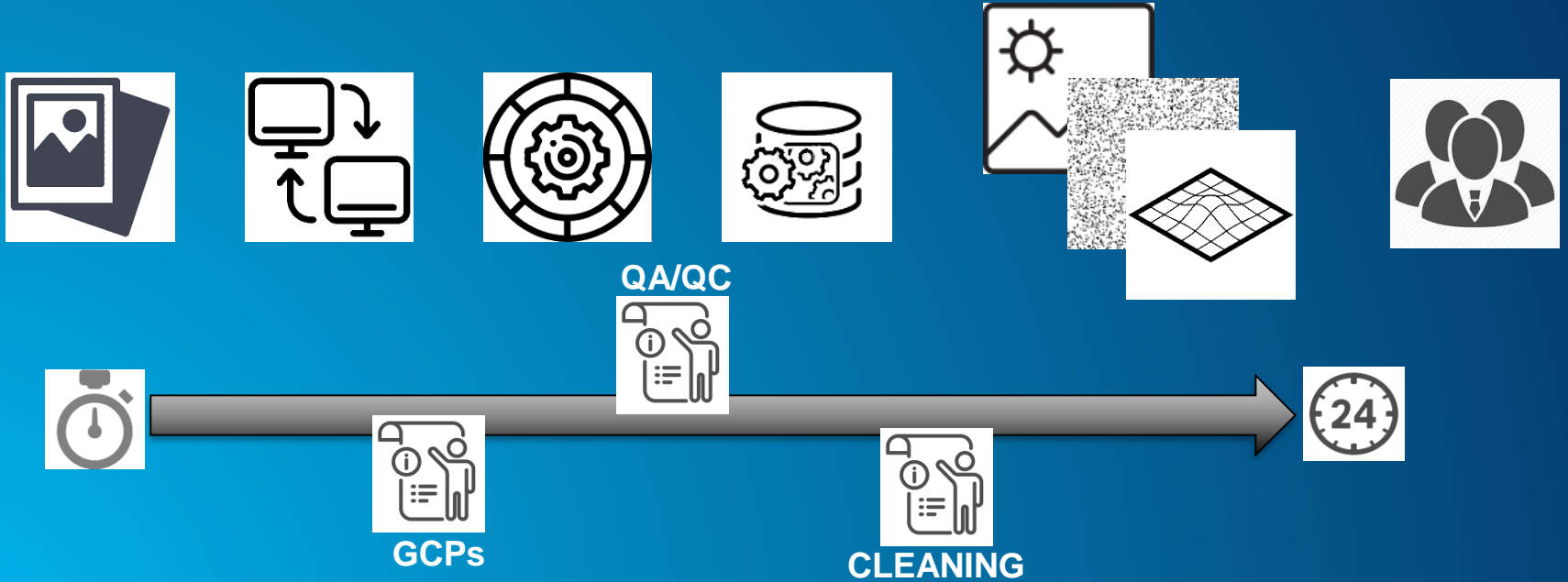
Drones - Hype or Value?



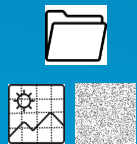
Overview – Value Chain



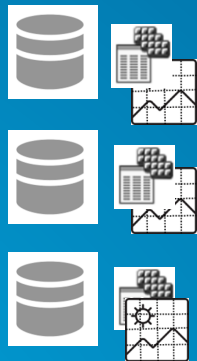
Process



Manage



Processing
Output
Folders

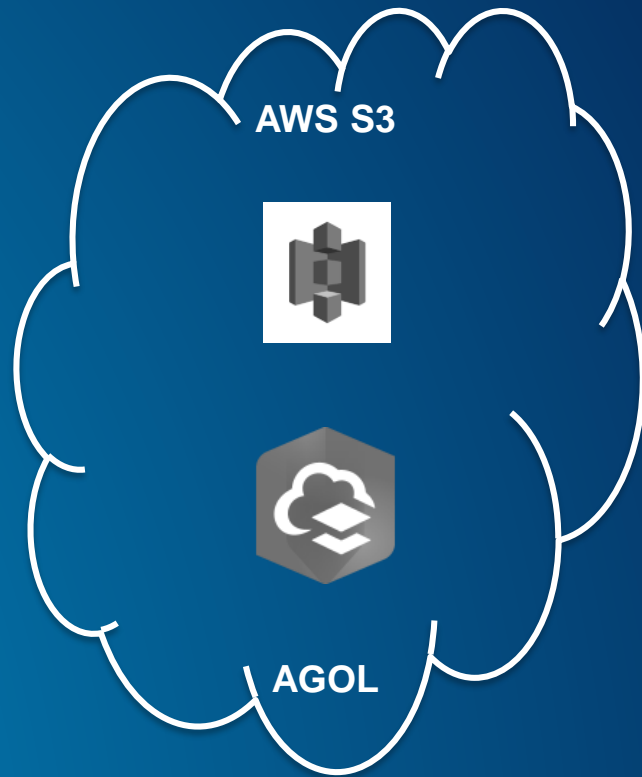


Mission
Databases




Project
Databases

Corporate
Database



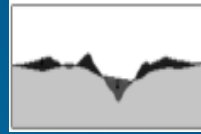
Enhance



**DEM
Creation**



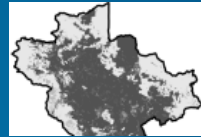
**Surface
Management**



Volume



**Change
Detection**



**Progress
Tracking**



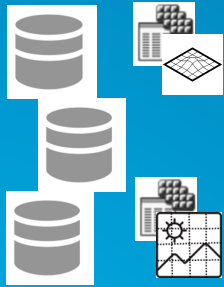
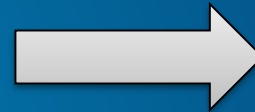

**Maps and
Reports**

Deliver

System of Engagement



ArcGIS Enterprise Hybrid




System of Record

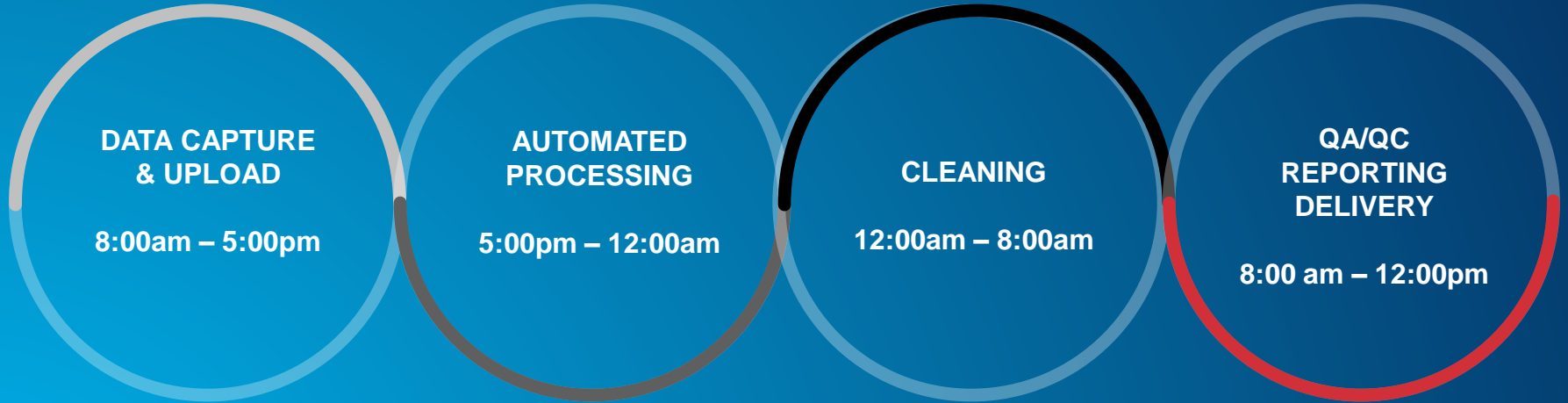


System of Insight

Lessons Learned



Value Delivery Process



Actionable Insights | Accuracy | Speed

© 2019 Esri Canada Limited. All rights reserved. Trademarks provided under license from Environmental Systems Research Institute, Inc. Other product and company names mentioned herein may be trademarks or registered trademarks of their respective owners. Errors and omissions excepted.

